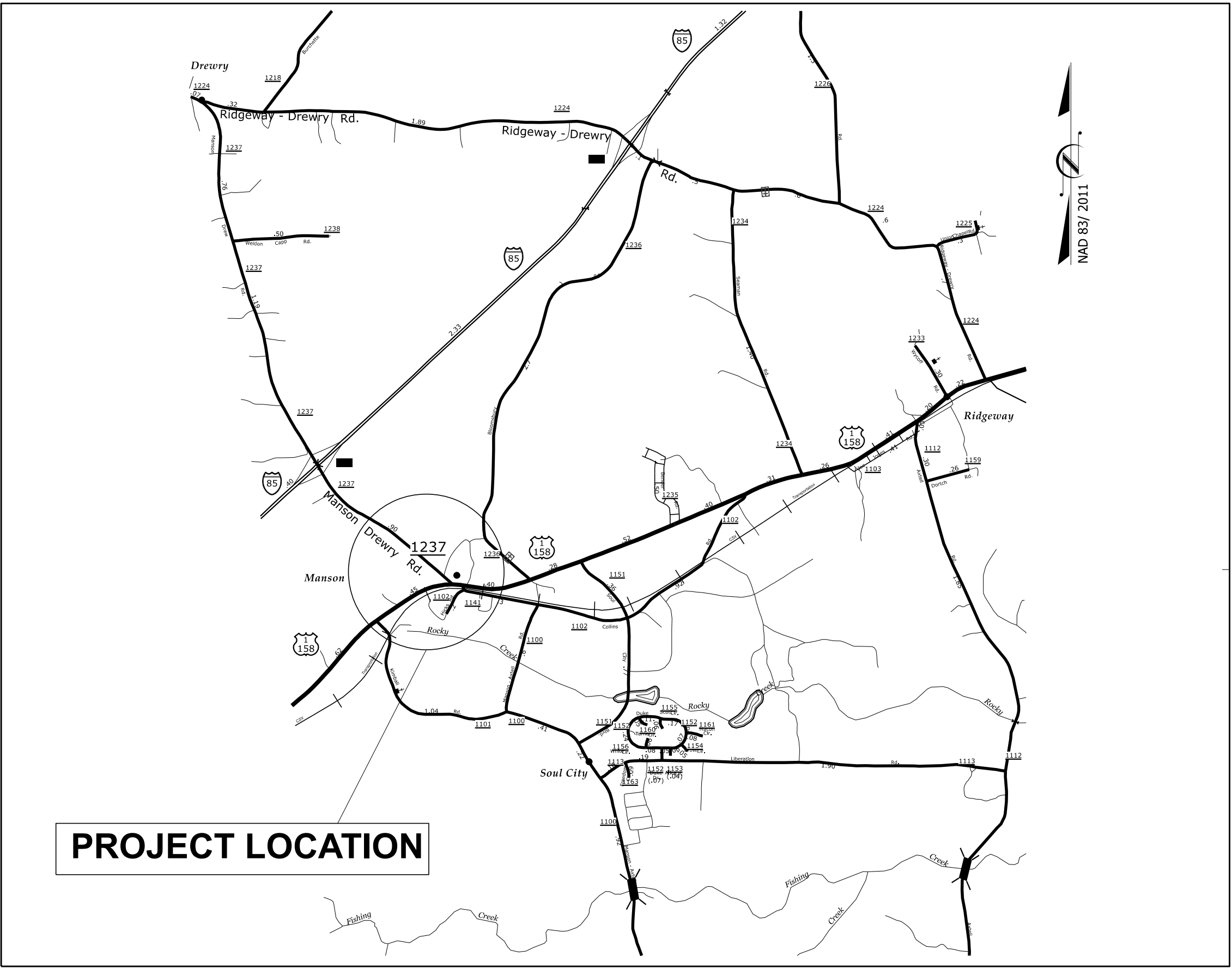
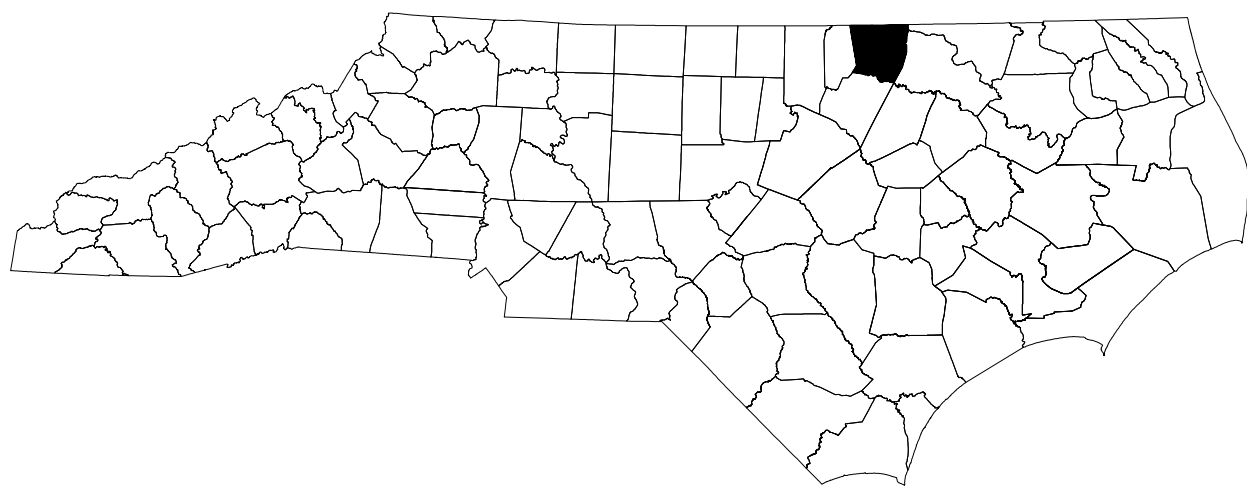



STATE OF NORTH CAROLINA  
DIVISION OF HIGHWAYS

TRANSPORTATION MANAGEMENT PLAN  
WARREN COUNTY




VICINITY MAP



PLANS PREPARED BY:  
VICTOR M CHAVEZ, PE  
DIVISION FIVE TMP ENGINEER

NCDOT CONTACTS:  
VICTOR M. CHAVEZ, PE  
PROJECT ENGINEER  
VICTOR M. CHAVEZ, PE  
PROJECT DESIGN ENGINEER



INDEX OF SHEETS

SHEET NO.	TITLE
TMP-1	TITLE SHEET, VICINITY MAP, LEGEND AND INDEX OF SHEETS
TMP-1A	LIST OF APPLICABLE ROADWAY STANDARD DRAWINGS, AND GENERAL NOTES
TMP-2 & 3	PHASING DETAIL

LEGEND

GENERAL

- DIRECTION OF TRAFFIC FLOW
- DIRECTION OF PEDESTRIAN TRAFFIC FLOW
- EXIST. PVMT.
- NORTH ARROW
- PROPOSED PVMT.
- WORK AREA
- REMOVAL

SIGNALS

- EXISTING
- PROPOSED
- TEMPORARY

TRAFFIC CONTROL DEVICES

- BARRICADE (TYPE III)
- CONE
- DRUM
- SKINNY DRUM
- TUBULAR MARKER
- TEMPORARY CRASH CUSHION
- FLASHING ARROW BOARD
- FLAGGER
- LAW ENFORCEMENT
- TRUCK MOUNTED ATTENUATOR (TMA)
- CHANGEABLE MESSAGE SIGN

TEMPORARY SIGNING

- PORTABLE SIGN
- STATIONARY SIGN
- STATIONARY OR PORTABLE SIGN

PAVEMENT MARKERS

- CRYSTAL/CRYSTAL
- CRYSTAL/RED
- YELLOW/YELLOW

PAVEMENT MARKING SYMBOLS

- PAVEMENT MARKING SYMBOLS

APPROVED: \_\_\_\_\_  
DATE: 09/18/2025  
DocuSigned by  
Victor Chavez  
7CD1F54298E940A  
NORTH CAROLINA  
PROFESSIONAL  
SEAL  
018204  
ENGINEER  
VICTOR M. CHAVEZ

SHEET NO.  
TMP-1

HS-20050

TIP PROJECT: